

Zooplankton abundance with developmental stages from MOCNESS nets from the ARSV Laurence M. Gould LMG0104, LMG0203 from the Southern Ocean, 2001-2002 (SOGLOBEC project)

Website: <https://www.bco-dmo.org/dataset/2386>

Data Type: Cruise Results

Version: 1

Version Date: 2009-09-02

Project

» [U.S. GLOBEC Southern Ocean](#) (SOGLOBEC)

Program

» [U.S. GLOBal ocean ECosystems dynamics](#) (U.S. GLOBEC)

Contributors	Affiliation	Role
Daly, Kendra L.	University of South Florida (USF)	Principal Investigator
Copley, Nancy	Woods Hole Oceanographic Institution (WHOI) BCO-DMO	BCO-DMO Data Manager

Abstract

Zooplankton abundance with developmental stages from MOCNESS nets from the ARSV Laurence M. Gould LMG0104, LMG0203 from the Southern Ocean, 2001-2002.

Table of Contents

- [Coverage](#)
 - [Dataset Description](#)
 - [Acquisition Description](#)
 - [Processing Description](#)
 - [Related Publications](#)
 - [Parameters](#)
 - [Instruments](#)
 - [Deployments](#)
 - [Project Information](#)
 - [Program Information](#)
 - [Funding](#)
-

Coverage

Spatial Extent: N:-66.0289 E:-67.307 S:-69.709 W:-72.47

Temporal Extent: 2001-05-01 - 2002-05-08

Dataset Description

Zooplankton Abundance Based on Taxa and Life Stages or Size Collected during the Process Cruises, Austral Autumn 2001 and 2002

Data Contributed By:

Kendra L. Daly

College of Marine Science

University of South Florida

140 Seventh Ave. S.

St. Petersburg, FL 33701

Phone: 727-553-1041

E-Mail: kdaly@marine.usf.edu

Net sample collections by: Meng Zhou, Yiwu Zhu, Ryan Dorland, Dan Mertes, and Joe Smith

Sample Analyses by: Jason Zimmerman, Alexander Timonin, Tatjana Semenova

Acquisition Description

Zooplankton abundance, vertical and horizontal distribution, and population structure were assessed using a 1 m² Multiple Opening and Closing Nets and Environmental Sampling System (MOCNESS) with nine nets having 333 μ m mesh and environmental sensors of temperature, salinity, and depth. The entire water column was sampled on the downcast using net # 0, which was not analyzed. The upper water column was typically sampled using nets 1 and 2 from 500 m to 200 m at 150 m depth intervals, nets 3 and 4 from 200 m to 100 m at 50 m depth intervals, and nets 5 to 8 from 100 m to the surface at 25 m depth intervals. Some tows were deployed down to 1000 m, and some tows were towed targeting krill swarms at irregular depths. Approximate locations of process study stations are shown in Fig. 1. More precise locations of the casts in Fig. 2.

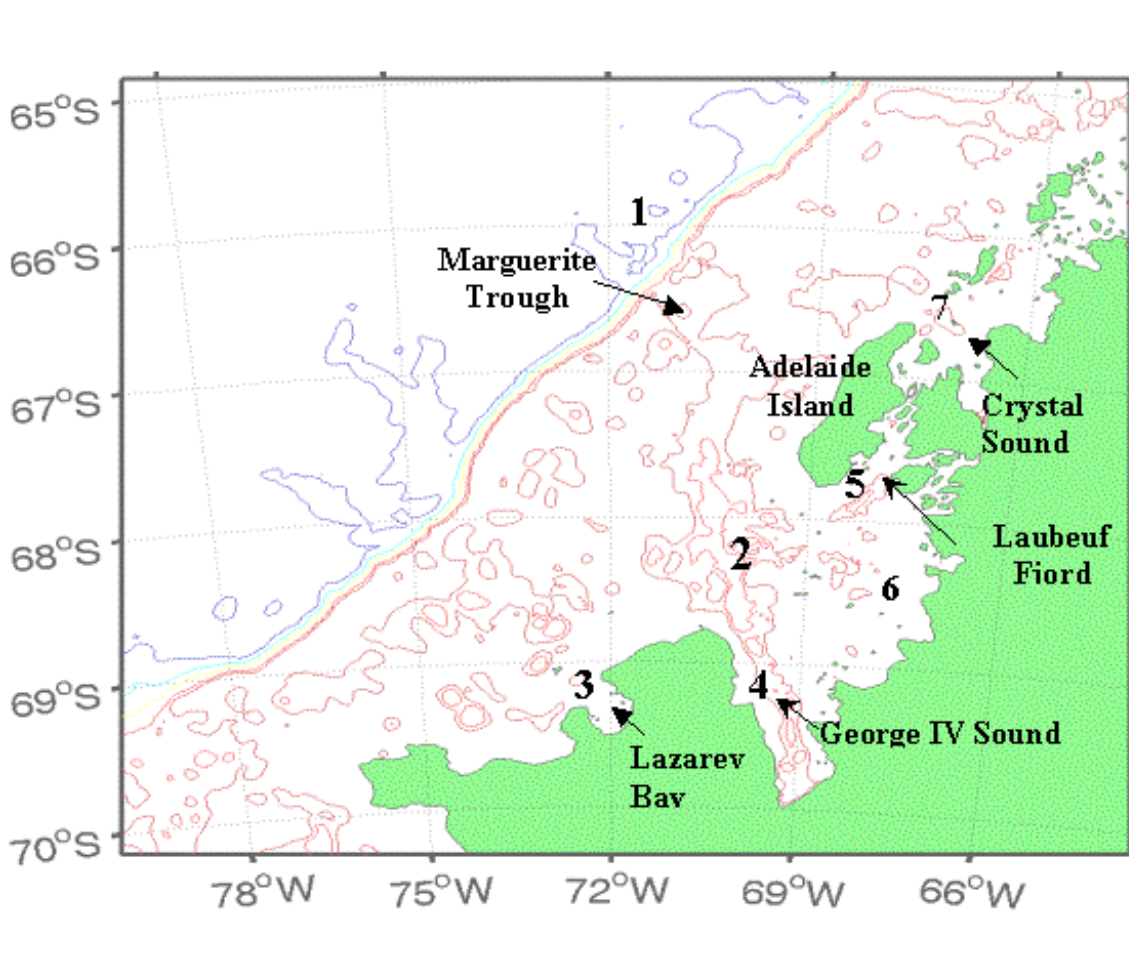


Fig. 1. Approximate locations of process cruise stations in Marguerite Bay during austral autumn 2001 and 2002.

MOCNESS Stations

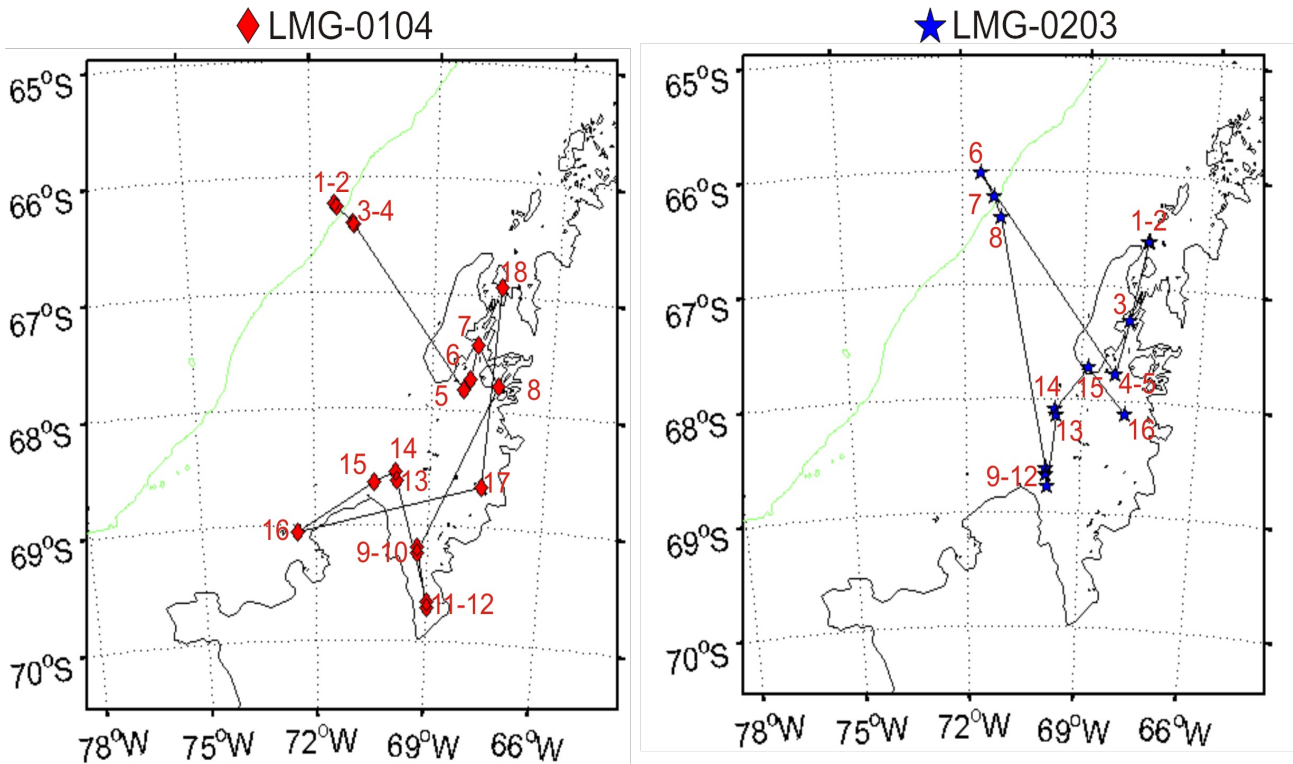


Fig. 2. Locations of MOCNESS stations for LMGould-0104 (2001) and LMGould-0203 (2002) cruises. Numbers correspond to the cast number.

Processing Description

Zooplankton samples were immediately preserved in 10% buffered formalin solution. All the large organisms (>15 mm) in the sample were removed and identified to taxa. The sample was then split to about 100 individuals of euphausiids. All euphausiids in the split were identified to species and life history stage and measured for length to the nearest 0.5 mm for larvae and to the nearest 1.0 mm for juvenile and adults. Next the sample was split to about

100 individuals of copepods. Copepods were identified to species and life history stage (female, male, copepodite V, or other copepodite). All other zooplankton in the split were identified to taxa and counted. For the Euchaetidae, we followed the designation of Park (1994) who ascribed the Antarctic species to the genus *Paraeuchaeta*. This data object ("krill") reports the abundance of each euphausiid species by life stage and size class. The companion data object "zooabund" reports the counts of zooplankton per subsample/split by taxa and life stage or size class.

Greenwich Mean Time was local time + 4 hours.

Notes on Volume Filtered values:

The 1 m² MOCNESS net volume filtered data were corrected for the following net tows:

The flowmeter used to calculate the volume of water filtered **did not work** for the tows shown below; the data shown in the listings for those tows are therefore **derived, not measured**. Using the net distance and the average angle of the net, the volume filtered was estimated. These estimates have about a 10% error or higher when currents were present.

2001. No further corrections. MOC-1 net volume filtered values were used to calculate abundance/m³ for all net tows. No Optical Plankton Counter (OPC) volume filtered values were available for 2001.

2002. The flowmeter data was not accurate for some net tows in 2002. Optical Plankton Counter (OPC) volume filtered was used to calculate abundance/m³ for all MOC-1 net tows, except casts 11 and 16 which used the MOC-1 volume filtered values. The decision to use OPC values was determined by plotting all OPC volume filtered numbers versus MOC-1 flow meter data (see below). MOC-1 flow meter data were consistently lower and had a lower R² regression for volume filtered versus length of tow (time). Meng Zhou and Yiwi Zhu, who conducted the MOC-1 net tows, noted on the haul sheets that there were problems with the MOC-1 flow meters and that they often were not responsive or worked intermittently. Thus, it was decided that the OPC flow meter data provided a more consistent measure of net flow volume for 2002 net tows. The OPC mouth opening for flow meter data was corrected to the MOC-1 net mouth opening by multiplying the OPC flow data by 200. The two casts that used MOC-1 flow meter data were cases where the OPC flow meter data appeared to underestimate the flow.

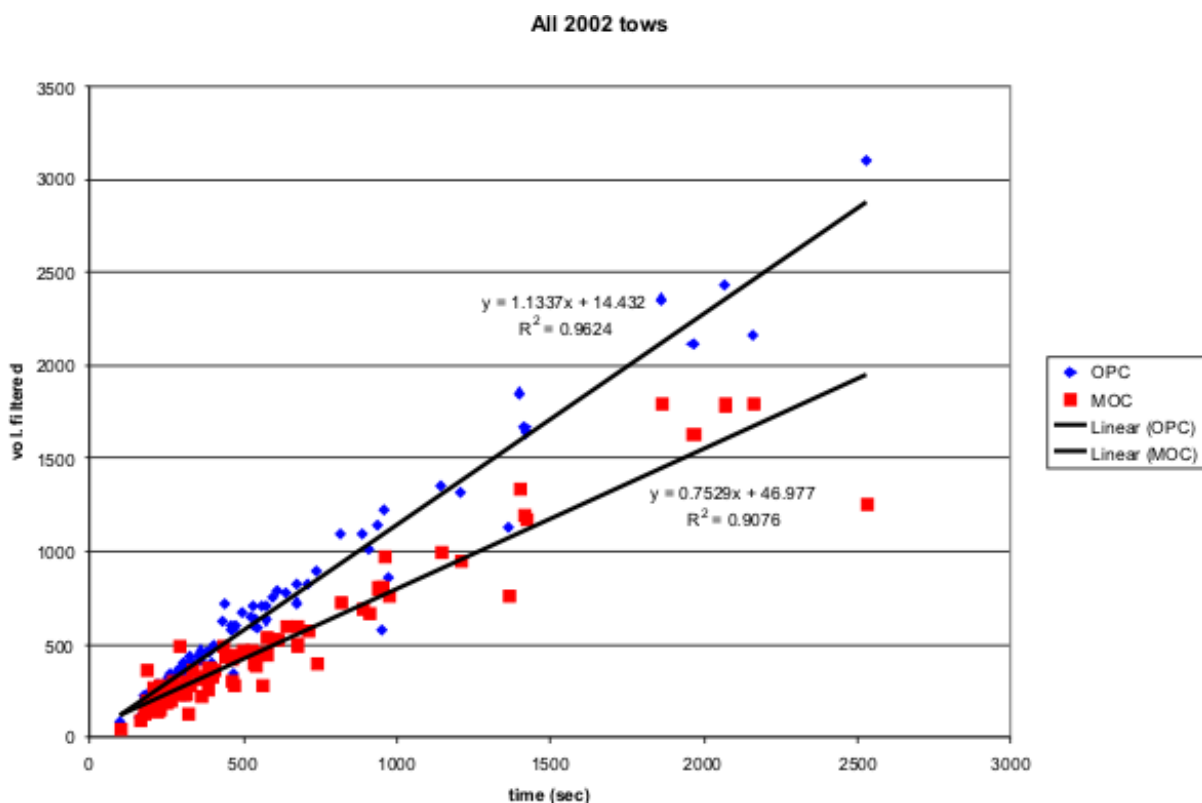


Fig. 3. Volume filtered over time for both MOCNESS and Optical Plankton Counter showing consistently lower flow rates for the MOCNESS.

[[table of contents](#) | [back to top](#)]

Notes on missing samples:

Related Publications

LMG0104 - Station 1A, tow 1, net 2: non-quantitative sample

LMG0104 - Station 1A, tow 1, net 8: no sample

Park, T. (1994). Taxonomy and distribution of the marine calanoid copepod family Euchaetidae. Bulletin of the Scripps Institution of Oceanography University of California, San Diego v. 29, University of California Press, Berkeley, CA, 203 pp. Retrieve from <https://escholarship.org/uc/item/4kr623b2>

[[table of contents](#) | [back to top](#)]

Parameters

Parameter	Description	Units
cruiseid	Cruise identifier (LMG0104, LMG0203)	
station	Station number	
month_local	Month of year, local time	
day_local	Day of month, local time	
event	Event number from cruise event log; unique ID	

lat	Latitude at beginning of net tow, negative = South	decimal degrees
lon	Longitude at beginning of net tow, negative = West	decimal degrees
net	Net number (1-8)	
vol_filt	Volume of water filtered by net	cubic meters
displ_vol	Displacement volume	cubic centimeters
depth_open	Depth each net was opened	meters
depth_close	Depth each net was closed	meters
taxon	Scientific name of organism or common name of group	
stage	Life history stage, e.g.: CV = copepodite stage V, C2 = calytopis stage 2, F2 = furcilia stage 2 lt_15mm = size class	
samp_fraction_denom	The subsample split fraction, expressed as the denominator of the given fraction (i.e. 1/16 = 16, 1/400 = 400), a flag value of 6.6667 represents the fraction 3/20 (20/3 = 6.6667)	
cast	Net tow number	
abundance	Number of individuals per cubic meter	number/m ³
count	Number of individuals counted in sample or sample fraction	
taxon_group	Taxonomic group, usually a mixture of classifications. e.g. copepoda, euphausiacea, other zooplankton	
time_start_local	starting time of observation, local time , 24 hour clock	HHmm
year	Year of sampling	unitless
comments	Comments	unitless

Instruments

Dataset-specific Instrument Name	MOCNESS1
Generic Instrument Name	MOCNESS1
Dataset-specific Description	Zooplankton abundance, vertical and horizontal distribution, and population structure were assessed using a 1 m ² Multiple Opening and Closing Nets and Environmental Sampling System (MOCNESS) with nine nets having 333 μm mesh and environmental sensors of temperature, salinity and depth.
Generic Instrument Description	The Multiple Opening/Closing Net and Environmental Sensing System or MOCNESS is a family of net systems based on the Tucker Trawl principle. The MOCNESS-1 carries nine 1-m ² nets usually of 335 micrometer mesh and is intended for use with the macrozooplankton. All nets are black to reduce contrast with the background. A motor/toggle release assembly is mounted on the top portion of the frame and stainless steel cables with swaged fittings are used to attach the net bar to the toggle release. A stepping motor in a pressure compensated case filled with oil turns the escapement crankshaft of the toggle release which sequentially releases the nets to an open then closed position on command from the surface. -- from the MOCNESS Operations Manual (1999 + 2003).

Deployments

LMG0104

Website	https://www.bco-dmo.org/deployment/57637
Platform	ARSV Laurence M. Gould
Report	http://www.ccpo.odu.edu/Research/globec/cruises/gould0103_0104.doc
Start Date	2001-04-20
End Date	2001-06-05

LMG0203

Website	https://www.bco-dmo.org/deployment/57642
Platform	ARSV Laurence M. Gould
Report	http://www.ccpo.odu.edu/Research/globec/main_cruises02/lmg0203/menu.html
Start Date	2002-04-07
End Date	2002-05-20

[[table of contents](#) | [back to top](#)]

Project Information

U.S. GLOBEC Southern Ocean (SOGLOBEC)

Website: http://www.ccpo.odu.edu/Research/globec_menu.html

Coverage: Southern Ocean

The fundamental objectives of United States Global Ocean Ecosystems Dynamics (U.S. GLOBEC) Program are dependent upon the cooperation of scientists from several disciplines. Physicists, biologists, and chemists must make use of data collected during U.S. GLOBEC field programs to further our understanding of the interplay of physics, biology, and chemistry. Our objectives require quantitative analysis of interdisciplinary data sets and, therefore, data must be exchanged between researchers. To extract the full scientific value, data must be made available to the scientific community on a timely basis.

[[table of contents](#) | [back to top](#)]

Program Information

U.S. GLOBAL ocean ECosystems dynamics (U.S. GLOBEC)

Website: <http://www.usglobec.org/>

Coverage: Global

U.S. GLOBEC (GLOBAL ocean ECosystems dynamics) is a research program organized by oceanographers and fisheries scientists to address the question of how global climate change may affect the abundance and production of animals in the sea. The U.S. GLOBEC Program currently had major research efforts underway in the Georges Bank / Northwest Atlantic Region, and the Northeast Pacific (with components in the California Current and in the Coastal Gulf of Alaska). U.S. GLOBEC was a major contributor to International GLOBEC efforts in the Southern Ocean and Western Antarctic Peninsula (WAP).

[[table of contents](#) | [back to top](#)]

Funding

Funding Source	Award
NSF Antarctic Sciences (NSF ANT)	ANT-0196489

[[table of contents](#) | [back to top](#)]